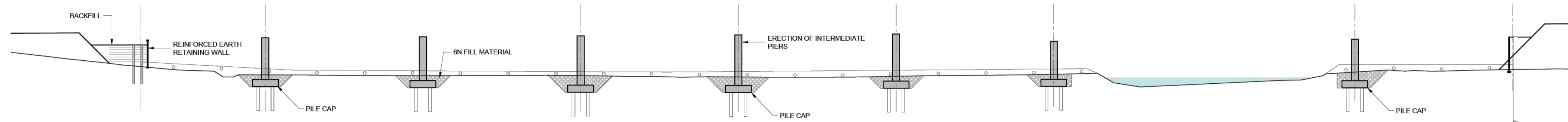
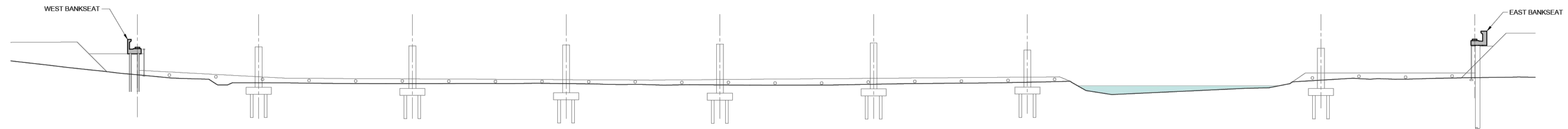


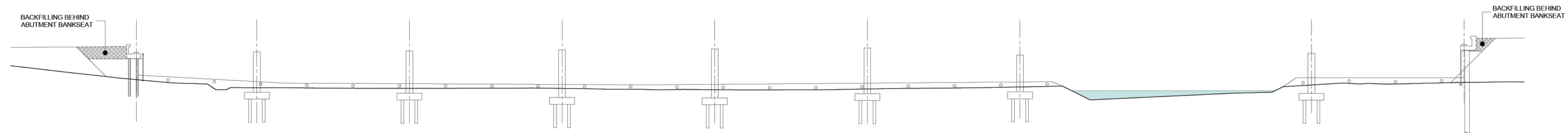
**STAGE 1 - CONSTRUCTION OF AGREED HAULAGE ROUTES AND CRANE HARD STANDING, EXCAVATION, TESTING AND INSTALLATION OF PILES**



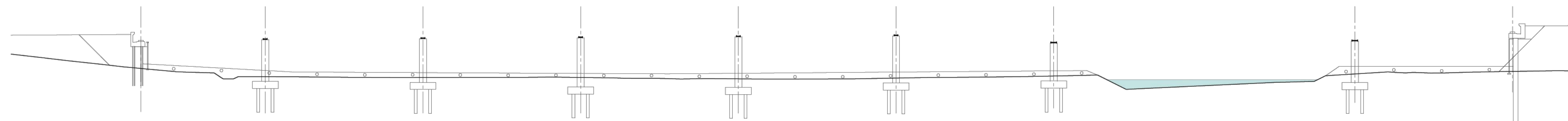
**STAGE 2 - CONSTRUCTION OF PILE CAPS, INTERMEDIATE PIERS, GROUND ANCHORS AND BACKFILLING OF ABUTMENTS**



**STAGE 3 - CONSTRUCTION OF BANKSEATS**



**STAGE 4 - BACKFILLING BEHIND ABUTMENT BANKSEATS**



**STAGE 5 - INSTALLATION OF TEMPORARY AND PERMANENT BEARINGS**

\legis\racine\local\bu\_mens\BIB\01\_P\Projects\Dublin\Projects\Halcrow\Barr\Y16 Projects\Y16112 - TEN-T Priority Route Improvement Project Donegal\Structural\Cad\WIP\STR01\DWG\STL\_Y16112-BT-1A-SBR-S3-DR-S-17504.dwg  
 © Taitte Éireann - Surveying

CYAL50441196  
© Taitte Éireann - Surveying

**Notes**  
 DO NOT SCALE, use figured dimensions only. All levels are referred to Ordnance Survey Datum, Mean Head.  
 This drawing is the property of Donegal County Council. It is a confidential document and must not be copied, used, or its contents divulged without prior written consent. This document should not be relied on or used in circumstances other than those for which it was originally prepared. Barry Transportation accepts no responsibility for this document to any other party other than the party by whom it was commissioned.

Rev.	Date	Drawn	Description	Chk'd	Appr.
P01	01/12/25	WS	ISSUE FOR PLANNING	MB	WL

Project Title: TEN-T Priority Route Improvement Project, Donegal		Section 3 - N14 Manorcunningham to Lifford/Strabane/A5 Link	
Drawing Title: N14-N15 TO A5 LINK - RIVER FINN CROSSING (REF N14R175)		CONSTRUCTIVE SEQUENCE - SHEET 1 of 2	
Designed: MB	Date: December 2025	EIAR Drawing Identifier:	Status: A3
Drawn: WS	Scale @ A1: AS SHOWN	EIAR Drawing 4.37	Rev: P01
Approved: WL	@ A3: AS SHOWN	File Identifier:	
Checked: MB	Sheet:	TT_Y16112-BT-1A-SBR-S3-DR-S-17504	